State of Wyoming Corner Record

(In compliance with the **CORNER PERPETUATION AND FILING ACT**, Wyoming Statutes, 1997 Section 33-29-140 et. seq., and the Rules and Regulations of the Board of Professional Engineers and Professional Land Surveyors)

Reverse side of this form may be used if more space is needed.

Record of original survey and citation of source of historical information (if corner is lost or obliterated). D corner monumentation evidence found and/or monument and accessories established to perpetuate the location corner. Sketch of relative location of monument, accessories, and reference points with course and distance corner(s) (if determined in this survey). Method and rationale for reestablishment of lost or obliterated corn

RECORD: SET LIMESTONE 20X12X8 FOR CORNER TO SECTIONS 7, 8, 17, 18.

MONUMENT FOUND: FOUND P.K NAIL.

MONUMENT SET: SET NOTHING.

REFERENCES: NO REFERENCES WERE SET

RECP #: 853073
RECORDED 3/9/2023 AT 10:42 AM BK# 2826 PG# 630
Debra K. Lee, CLERK OF LARAMIE COUNTY, WY PAGE 1 OF 1

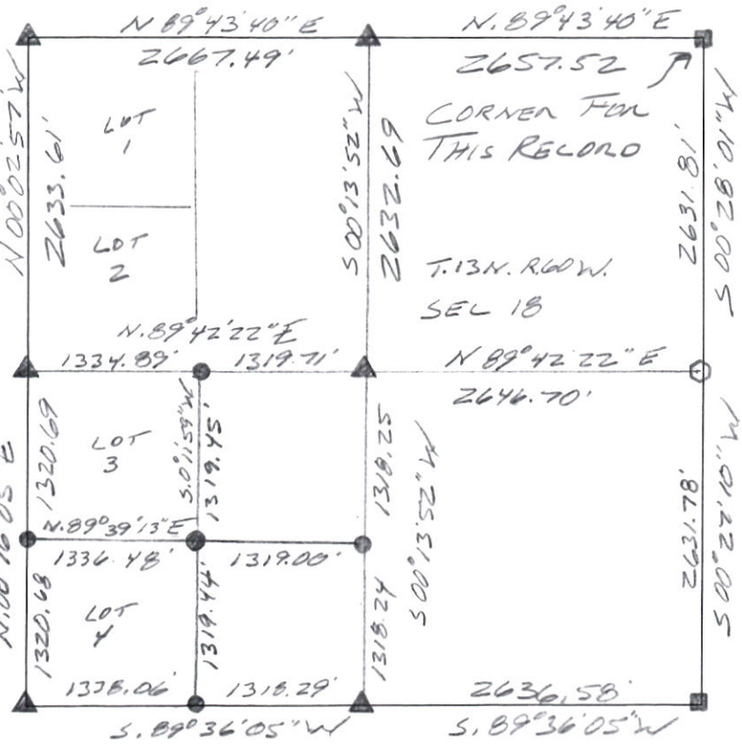



Monument Inscripition

Date of Field Work: 3-12-08 Office Reference: 08150

Cross Index Plat

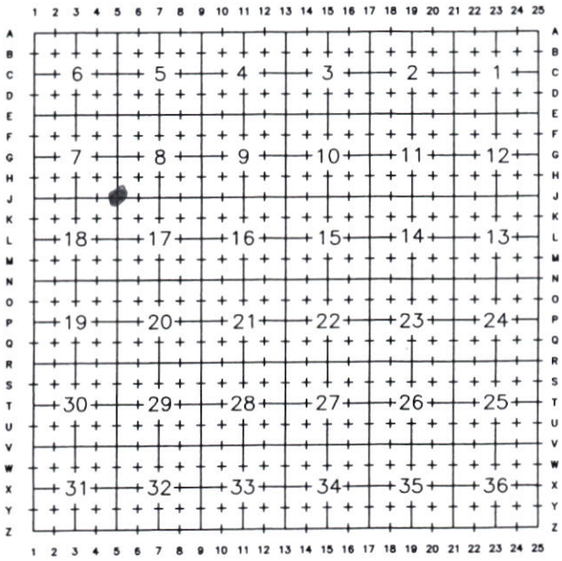

Firm/Agency, Address

STEIL SURVEYING SERVICES LLC
1102 WEST 19th STREET
CHEYENNE WY 82001
Telephone Number: (307) 634-7273

This corner record was prepared by me or under my direction and supervision.

SEAL & SIGNATURE

Professional Land Surveyor JEFFREY B. JONES Date 3/9/08 WYOMING

Corner Name NE CORNER Section 18 T 13 N, R 60 W, 6th P.M. Cross-Index No.: 5-5
County: LARAMIE Wyoming

SBRPEPLS/PLSW: March 1994; PLSW January 1998